



Ringshall Parish Council

Potholes - Offton Road - 4/3/2020

Introduction

Work was carried out by SCC Highways to repair a number of potholes on Offton Road on 17th February 2020. After said works were carried out, the Clerk believed that a number of potholes, that were marked at survey time, had not been repaired. They also questioned the nature of some of the repairs.

The Clerk contacted SCC Customer Service and was told that all works had been completed, and that any further issues should be raised as a new fault report.

The Clerk then followed up with County Cllr Kay Oakes, who approached SCC Highways and was informed that a Community Warden would go out to investigate at some point.

The Community Warden did attend the road very quickly after this (much appreciated), and reported that no issues were found at the location and all repairs were sound.

SCC Highways then asked if the customer could provide a report/location of any issues that they felt were still outstanding. This document is the response to this request.

It should be noted that the yellow paint that was used to denote the potholes was very weather and traffic worn by the time the work was carried out. A significant number of the potholes that had been painted were without any by the 17th. This was raised by the Clerk with the SCC Highways staff, who sent out the email notification of the intended works, a few days prior to the works.

The Clerk did not record the marked potholes, and as this was done sometime ago, they cannot recall all those that were marked, and those that might not have been. What follows is therefore split into two sections, those potholes the Clerk would attest to definitely being marked up, and those that they are uncertain of.

All photographs were taken before midday on the 4th March 2020.

Questionable Repairs

There were a number of repairs that were made at the Offton end of Offton Road (Bull Ash Corner end) which looked just like the tarmac was merely deposited into the pothole as was.

The Clerk now realises these are designated as “semi perm” repairs, and assumes are part of the approved repair process.

Definitely Marked with Yellow Paint

Two potholes in the junction with the dead end section of road, near the start of the national speed limit section of Offton Road as approached from the B1078, opposite No 2.



PH2









Please note - that as the Clerk reached the end of a circular walk which started at these potholes, work was actually being carried out to repair them.

Unsure if marked or not with Yellow Paint

National Speed limit section of Offton Road

There are numbered in order going the direction of Offton (Bull Ash Corner end) from No6.

<p>PH3 Outside No 6</p>	 A close-up photograph of a pothole in a gravel surface. A yellow measuring tape is held vertically in the center of the hole, showing a depth of approximately 10 centimeters.	 A wide-angle photograph of a road surface. A pothole is visible in the center. A person's shadow is cast across the road from the left, and a yellow measuring tape is lying horizontally on the asphalt next to the hole.	 A close-up photograph of a pothole in a dark asphalt surface. A yellow measuring tape is held vertically in the hole, showing a depth of approximately 10 centimeters.
<p>PH 4</p>	 A close-up photograph of a pothole in a dark asphalt surface. A yellow measuring tape is held vertically in the hole, showing a depth of approximately 10 centimeters. A person's feet in dark shoes are visible on the left side of the frame.	 A close-up photograph of a pothole in a dark asphalt surface. A yellow measuring tape is held horizontally across the hole, showing a width of approximately 10 centimeters.	 A close-up photograph of a pothole in a dark asphalt surface. A yellow measuring tape is held vertically in the hole, showing a depth of approximately 10 centimeters.

PH 5



PH 6



PH 6
Location



PH7



PH8



PH9



PH10



<p>PH10</p> <p>Location</p> <p>LHS just before Ringshall House Grounds start</p>			
<p>PH11</p>			

PH11
Location
Outside
Squirrel's
Farm



PH12



PH13



PH14



PH15



There were a few more after this, but the Clerk did not record them.

30mph Section of Offton Road

These were all in a section of road running along the garden of Quintons, opposite the school playing field.



PH17



PH18

